

Scissors Paper Stone

A Pie and a Pint with the Residents of Ranmoor market c.1880-1919

With Jane Bartholomew

Saturday 10th May 2025



DEVELOPMENT of AREA



Figure 1

1855 National Library of Scotland: Yorkshire Sheet 294: Surveyed: 1850 to 1851

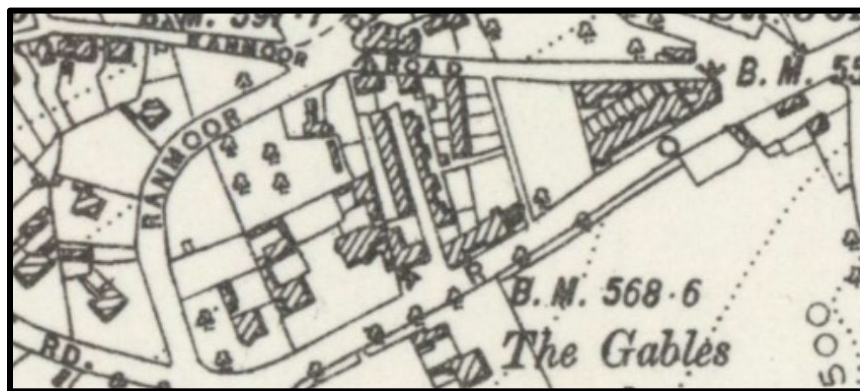


Figure 2 - 1894

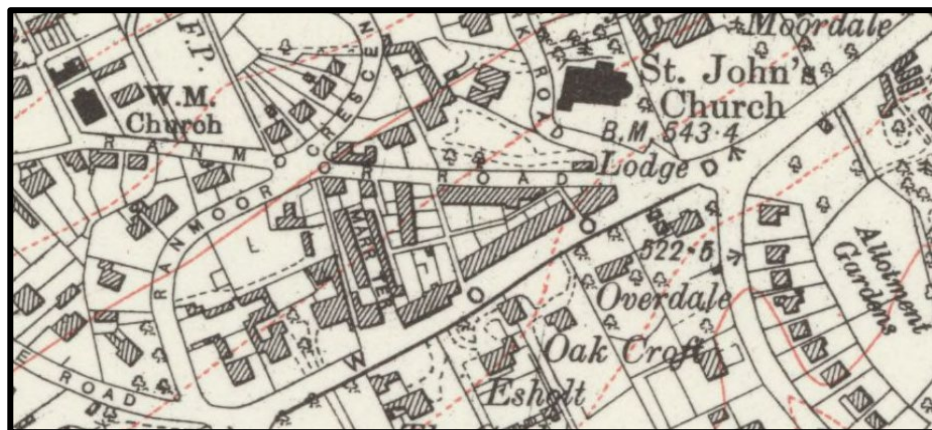


Figure 3 - 1894

1924 National Library of Scotland Revised: 1920 to 1921, Published: 1924

RANMOOR SHOPS



Figure 4

WEST END



Figure 5

EAST END

HIGHLAND LADDIE/BULL'S HEAD



Figure 6



Figure 7



Figure 8

Shops in early 1900s – Eardleys, Broughtons, wooden hand truck, decorative ironwork



Figure 9

Benjamin Brocksopp (1867- c.1945)




Figure 10

THE MARSDENS OF MARKET PLACE



Escaped the Flood
Newspaper article
c.1914

Figures

Selina (1843-1919)
aged 18 in her wedding
dress, 1861

Selina in her middle-age



Figure 12

Reynald aged 14 c.1893



Figure 13

Family grave in Fulwood churchyard

'Kate died July 20th 1888

RANMOOR INN

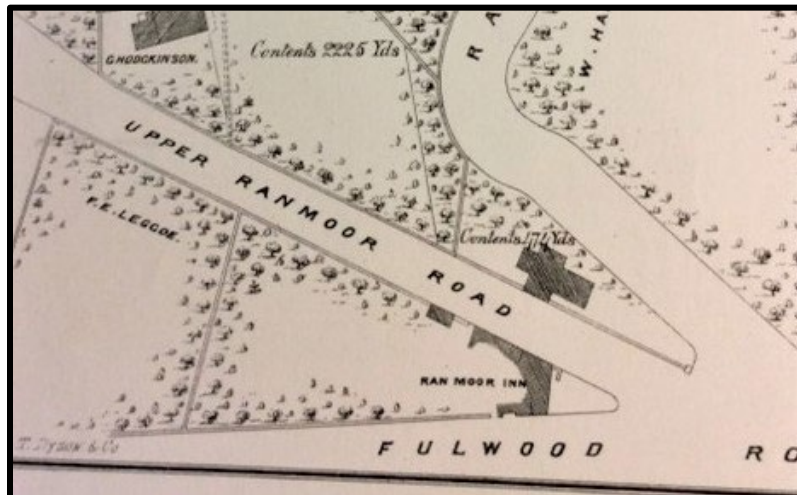


Figure 14

Map of area 1875



Figure 15

Early 1900s showing two forms of transport



Figure16

Early 1900s showing *GOOD STABLING*, *RAOB* and flagpole

Scissors
Paper
Stone

For further information about our Community
History Project visit our website:
www.stjohnsranmoor.org.uk/scissorspaperstone